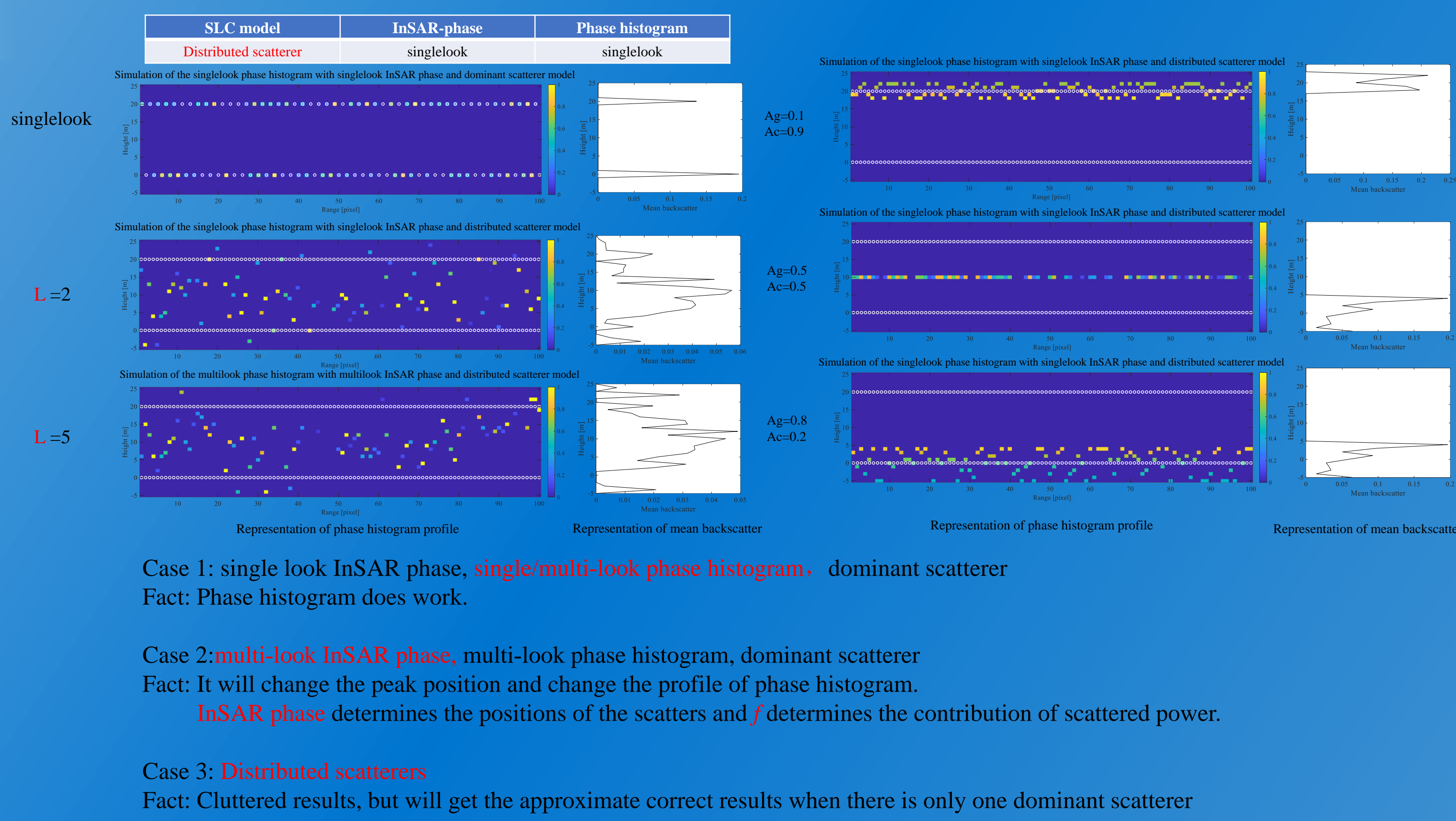


# Comparison of SAR Tomography and phase histogram techniques for remote sensing of forested areas: an experimental study based on TomoSense data

Dragon 5 project ID:59332  
 Chuanjun Wu<sup>1,2</sup>, Stefano Tebaldini<sup>1</sup>, Mauro Mariotti d'Alessandro<sup>1</sup>, Mingsheng Liao<sup>2</sup>  
<sup>1</sup> Politecnico di Milano, Italy  
<sup>2</sup> Wuhan university, Wuhan, Hubei, China

## Introduction

Synthetic aperture radar (SAR) remote sensing has gained a prominent position concerning remote sensing of forest scenarios, largely due to its all-weather observation capabilities, large coverage, and accuracy. Long wavelength fully polarimetric SAR systems are particularly interesting concerning the exploration of the vertical structure of the illuminated media, like forests, ice, and snow, by virtue of the combination of penetration capabilities and sensitivity to different scattering mechanisms. SAR tomography (TomoSAR) technology can obtain three-dimensional vertical backscattering power distribution and reconstruct the vertical structure of the illuminated media. Different from the common SAR imaging mode, with the aid of a certain of SAR acquisitions, TomoSAR can resynthesize aperture perpendicular to the slant-range direction and providing a powerful technical tool for reconstructing the three-dimensional structure. That is also a key technology for the forthcoming Earth Explorer mission BIOMASS to map global forest height and above over ground biomass (AGB), as well as underlying topography. In this context, the TomoSense experiment was organized by the European Space Agency (ESA) to provide the scientific community with unprecedented data to study the features of radar scattering from temperate forests, comprising tomographic and fully polarimetric SAR surveys at P-, L-, and C-band, acquired in mono- and bistatic mode by simultaneously flying two aircraft. The data were acquired at the Kermeter site in the National Park Eifel in North-Rine Westphalia in Germany. The TomoSense dataset also includes Terrestrial Laser Scanning (TLS) and Airborne Lidar Scanning (ALS) products to provide a reliable reference for validation. In this poster, we analyze TomoSense data to present an experimental study related to the use of two different approaches to structural analyses of forested areas. The first one consists in using multi-baseline data to form a tomographic reconstruction of the forest vertical profile, using well known methods from SAR tomographic processing. The second one takes advantage of the phase histogram approach, which under some circumstances allows for an estimation of forest structure using single-baseline data. The two approaches are here compared concerning their capability to correctly estimate forest structure and forest height.

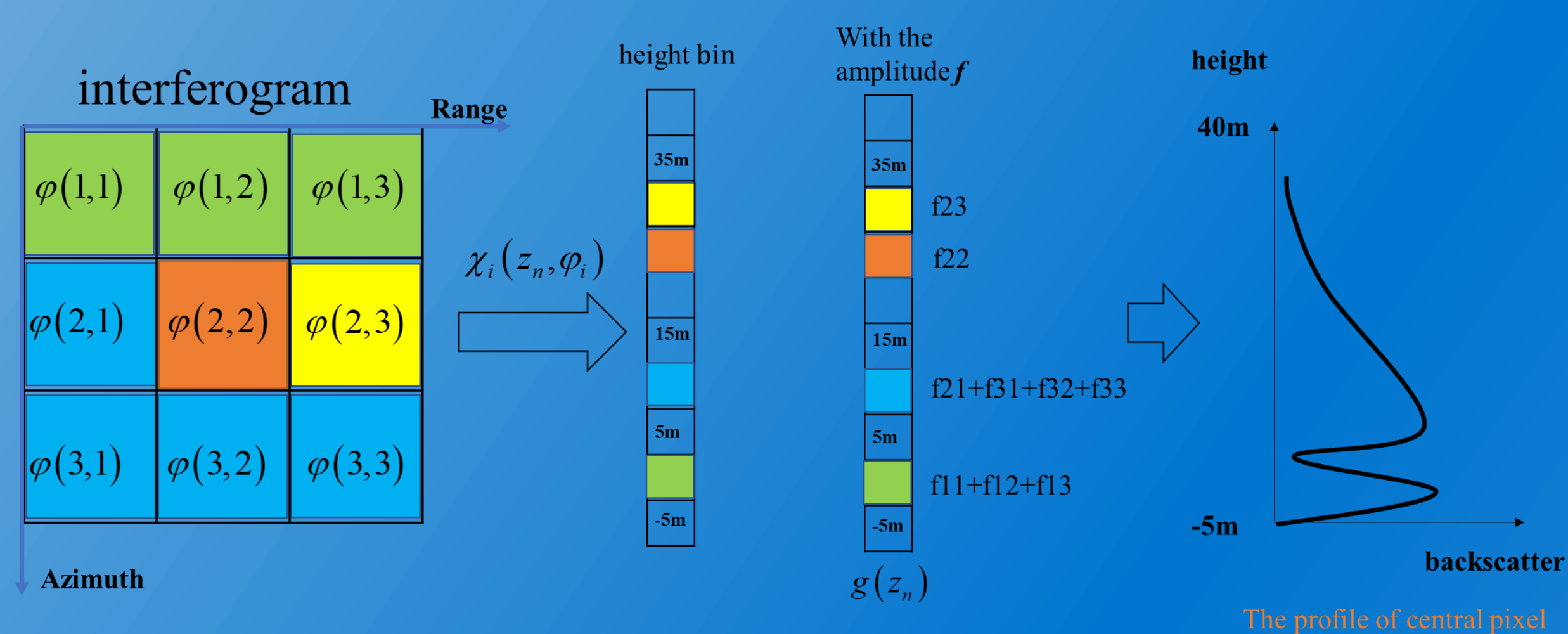


## Methodology

$$g(z_n) = \sum_{i=1}^L \omega_i f(s_1, s_2) \chi_i(z_n, \varphi_i)$$

$$\chi_i(z_n, \varphi_i) = \begin{cases} 1, & \text{if } \frac{\varphi_i}{kz_i} \ni z_n \pm \delta z \\ 0, & \text{others} \end{cases}$$

$\omega_i$  Weight factor  
 $f(s_1, s_2) = |s_1 s_2^*|$  amplitude  
 $\varphi_i$  InSAR phase  
 $kz$  Phase to height factor  
 $z_n$  Height bin



### Distributed scatterer

$$SLC_m = A_g e^{j\varphi_g} + A_c e^{j\varphi_c}$$

$$SLC_s = A_g e^{j\varphi_g} e^{jkz_s} + A_c e^{j\varphi_c} e^{jkz_s}$$

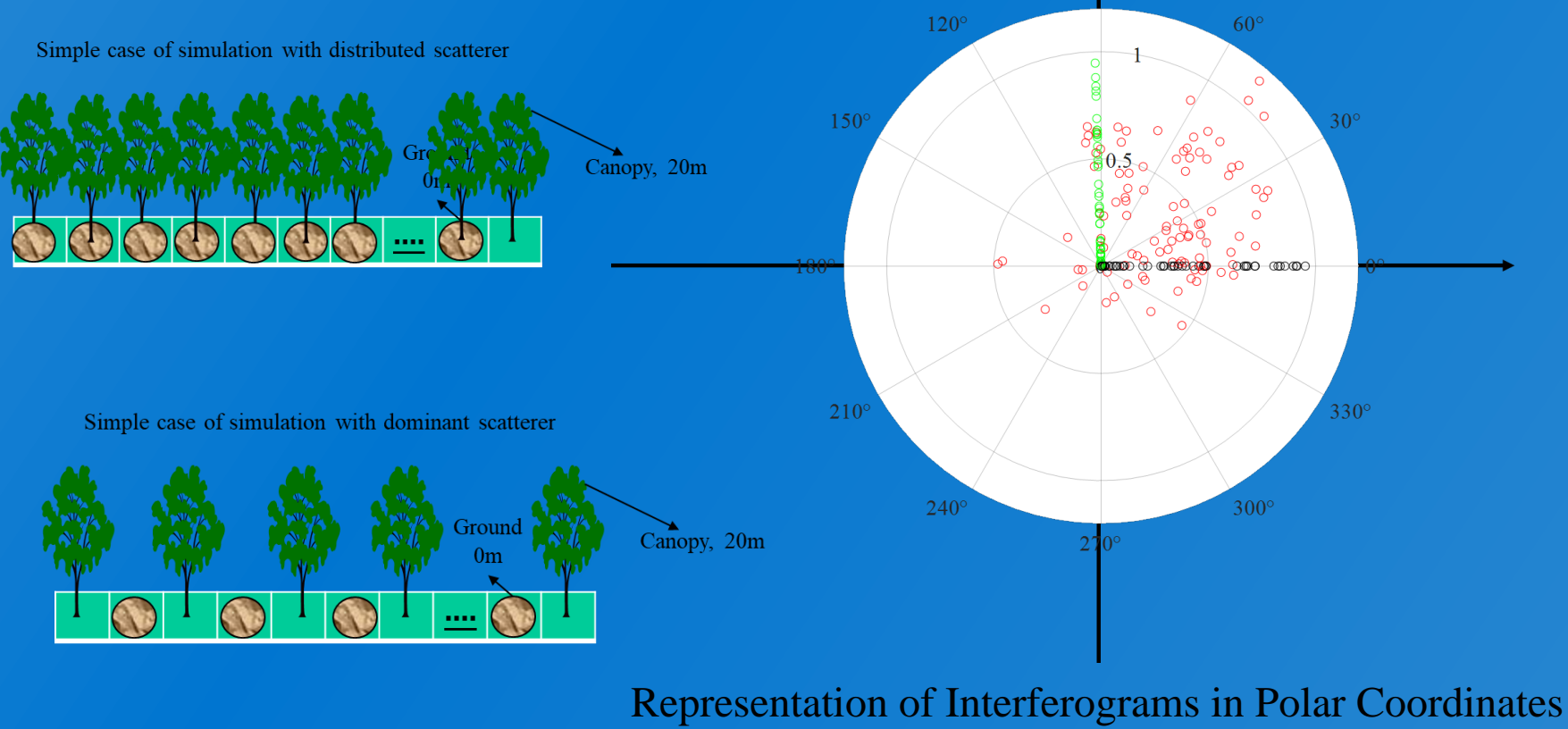
$$SLC_m \cdot SLC_s^H = |A_g|^2 e^{-jkz_s} + |A_c|^2 e^{-jkz_s} + A_g A_c e^{j(\varphi_g - \varphi_c)} e^{-jkz_s} + A_g A_c e^{j(\varphi_c - \varphi_g)} e^{-jkz_s}$$

### Dominant scatterer

$$SLC_m = A e^{j\varphi}$$

$$SLC_s = A e^{j\varphi} e^{jkz_s}$$

$$SLC_m \cdot SLC_s^H = |A|^2 e^{-jkz_s}$$

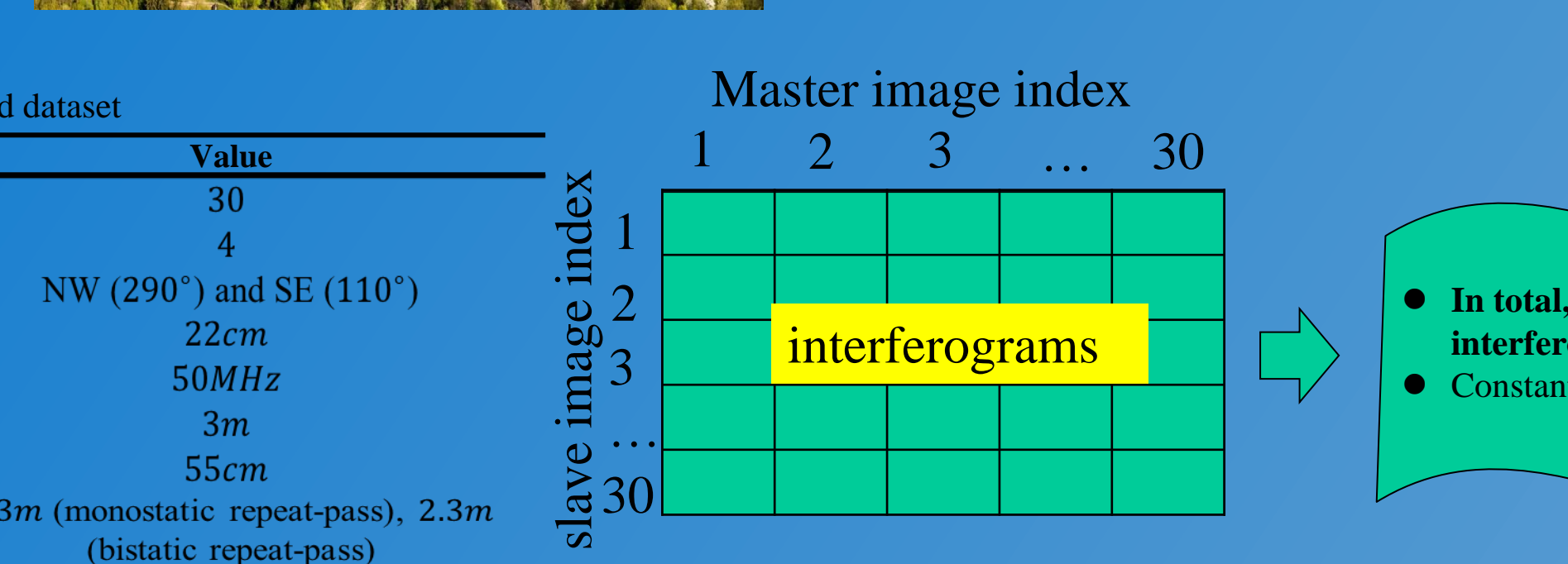


Representation of Interferograms in Polar Coordinates

- Canopy, dominant scatterer
- Ground, dominant scatterer
- Distributed scatterer, including ground and canopy

## Results

Monostatic L-Band dataset	
Purpose	Supporting future Synthetic Aperture Radar (SAR) mission concepts at P-, L-, and C-band by the European Space Agency (ESA). Providing a scientific basis for the evaluation of single-pass interferometry over temperate forests at L- and C-band and investigate potential synergies between C-band convey mission concepts and future P- and L-band missions.
Band	P-band (monostatic, 28 passes) ; L-band (mono-/bi-static, 30 passes) ; C-band (mono-/bi-static, 17 passes)
Study area	Eifel National Park in Germany
Fight plan	Polarimetric channels: HH/HV/VH/VV; Headings: NW (290°) and SE (110°)



Single baseline interferogram can not get the optimal phase histogram

Multi-baselines (435 pairs) phase histogram with all possible combinations

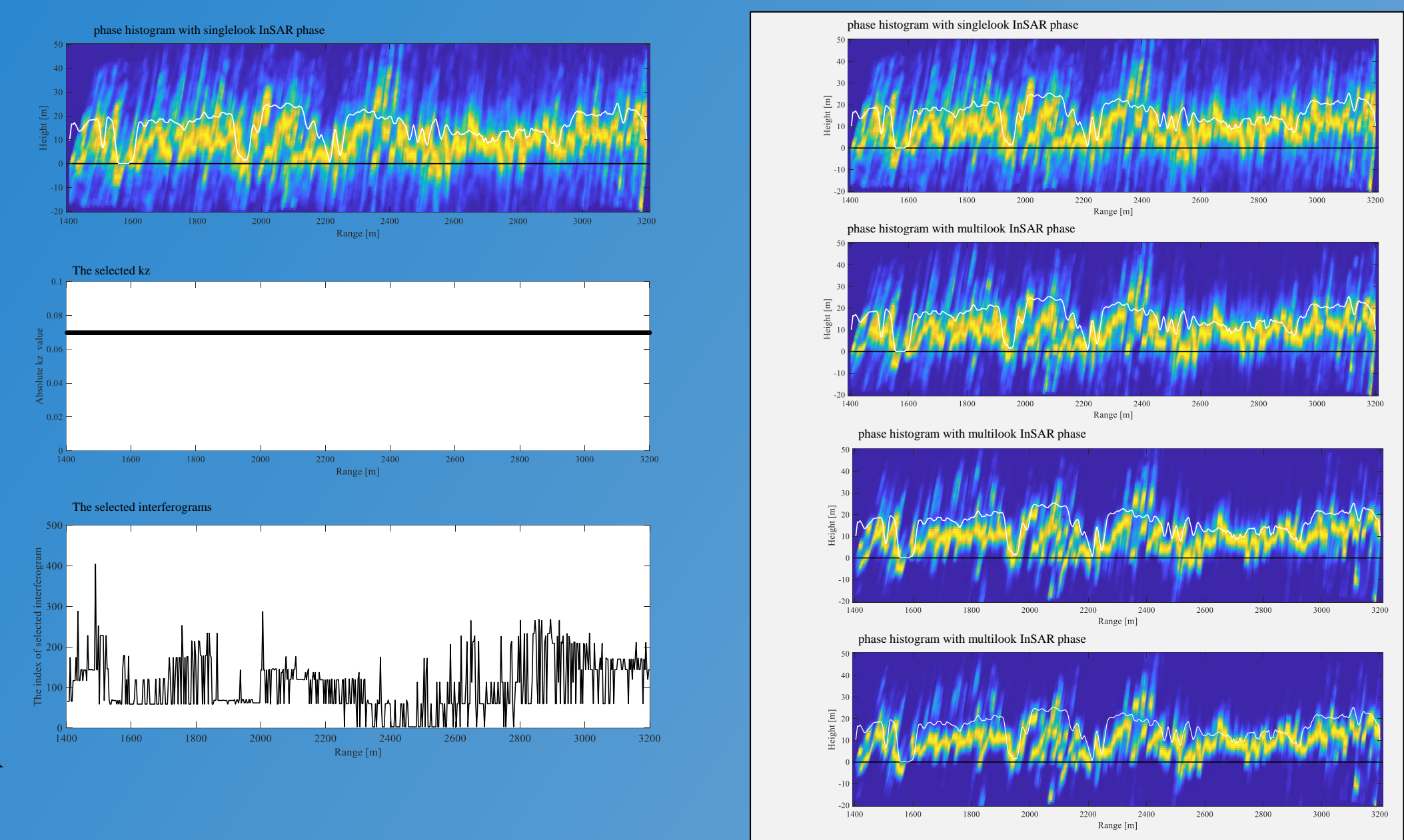
The selection criteria:

- If  $80 < HoA < 120$  choose the minimum one;
- elseif  $HoA > 120$  choose a min(HoA);
- else  $80 > HoA$  choose a max(HoA);
- end


The setting parameters

The phase histogram estimation window size: Az-rg:30x5 pixel  
 The estimated window size of InSAR phase:

- (A) Az-rg:1x1 pixel
- (B) Az-rg:5x1 pixel
- (C) Az-rg:15x1 pixel
- (D) Az-rg:25x1 pixel



## Simulations



## Conclusions

### Conclusions

- Phase histogram technique dose only make sense under the assumption that there is only one dominant scatterer in a single pixel.
- As for airborne data, due to the bumpy flight, single baseline can not get an optimal phase histogram. Multi-baseline data are recommended to get a super resolution results.
- As for InSAR phase of phase histogram, multi-look process will remove some phase noise with loss of more detail of forest structure. The heterogeneity of the forest and the resolution of SAR images can also affect it.

### Future work

- Explore the effect on the phase histogram with resolution of SLC
- Use Tomosense data for Forest height inversion by phase histogram

## Reference

Shiroma G H X, Lavalley M. Digital terrain, surface, and canopy height models from InSAR backscatter-height histograms[J]. IEEE Transactions on Geoscience and Remote Sensing, 2020, 58(6): 3754-3777.